

# Norfolk Vanguard Offshore Wind Farm Location Plan (Onshore)

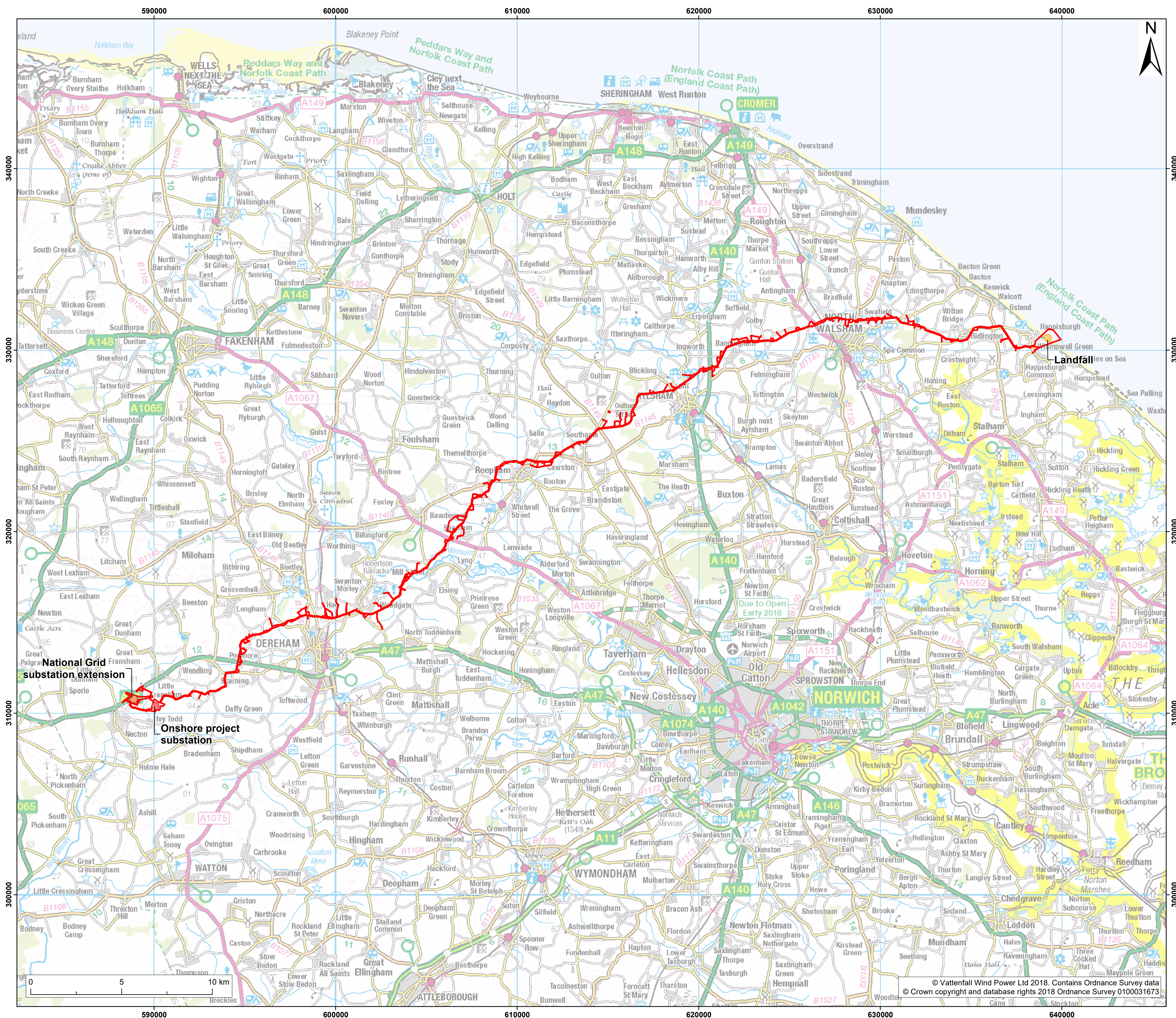
Applicant: Norfolk Vanguard Limited  
Document Reference: 2.1  
Deadline 2

Date: January 2019  
Revision: Version 2





*Photo: Kentish Flats Offshore Wind Farm*







Legend:

-  Order limits
-  Landfall location
-  Onshore project substation location
-  National Grid substation extension location

Project:  
Norfolk Vanguard  
Offshore Wind Farm

Report: Development Consent Order

Title: 2.1 Location plan (onshore)  
(January 2019 Revision)

Doc Ref: 2.1	APFP Ref: 5(2)(o)	Drawing No: PB4476-006-000-002			
Revision:	Date:	Drawn:	Checked:	Size:	Scale:
04	08/01/2019	JT	GK	A1	1:100,000
03	21/05/2018	LB	GK	A1	1:100,000

<b>Co-ordinate system:</b>	British National Grid	<b>EPSG:</b>	27700
----------------------------	-----------------------	--------------	-------